

ORDINANCE 18-OZ-28 amending the Zoning Ordinance and the Zoning Map of the City of Murfreesboro, Tennessee, as heretofore amended and as now in force and effect, to amend the conditions applicable to approximately 4.73 acres in the Planned Commercial Development (PCD) District located at 2615 South Rutherford Boulevard (Rutherford Boulevard Self-Storage PCD), as indicated on the attached map; Eco-Site, applicant [2018-410].

BE IT ORDAINED BY THE CITY COUNCIL OF THE CITY OF MURFREESBORO, TENNESSEE, AS FOLLOWS:

SECTION 1. That the same having been heretofore recommended to the City Council by the City Planning Commission, the Zoning Ordinance and the Zoning Map of the City of Murfreesboro, Tennessee, as herein referred to, adopted and made a part of this Ordinance as heretofore amended and as now in force and effect, be and the same are hereby amended so as to modify the conditions of the Planned Commercial Development (PCD) District, as indicated on the attached map, for the purpose of allowing for a telecommunications tower and associated ground structures.


SECTION 2. That, from and after the effective date hereof, the area depicted on the attached map shall be subject to all the terms and provisions of said Ordinance applicable to such districts, the plans and specifications filed by the applicant, and any additional conditions and stipulations set forth in the minutes of the Planning Commission and City Council relating to this zoning request. The City Planning Commission be and it is hereby authorized and directed to make such changes in and additions to said Zoning Map as may be necessary to show thereon that said area of the City is zoned as indicated on the attached map. This zoning change shall not affect the applicability of any overlay zone to the area.

SECTION 3. That this Ordinance shall take effect fifteen (15) days after its passage upon second and final reading, the public welfare and the welfare of the City requiring it.

Passed:

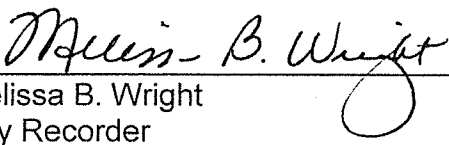
1st reading June 14, 2018

2nd reading June 21, 2018




Shane McFarland, Mayor

ATTEST:



Melissa B. Wright
City Recorder

APPROVED AS TO FORM:



Craig D. Tindall
City Attorney

SEAL

RM-16

Ordinance 18-OZ-28



RM-12

RS-15

HASTINGS ST
NORMAN AVE
RD

RD

HAVEN DR

SYCAMORE CIR

RICHMOND AVE

PCD
Amended

PCD

CH

DELMAR AVE
MAYFAIR AVE
LOBRIEN DR

STEPFIELDS CT
KARLEIGH CT

S RUTHERFORD BLVD

PRD

RS-10

ASPEN AVE

OLD CASTLE DR

CHALICE DR

BOLDEN DR

GATELAND DR

