

RESOLUTION 17-R-A-34 to annex approximately 400 linear feet of Emery Road, and to incorporate the same within the corporate boundaries of the City of Murfreesboro, Tennessee, City of Murfreesboro Engineering Department, applicant. [2017-507]

WHEREAS, the Owner(s) of the territory identified on the attached map as the "Area Annexed" have either petitioned for annexation or given written consent to the annexation of such territory; and

WHEREAS, a Plan of Services for such territory was adopted by **Resolution 17-R-PS-34** on July 20, 2017; and

WHEREAS, the Planning Commission held a public hearing on the proposed annexation of such territory on June 7, 2017 and recommended approval of the annexation; and

WHEREAS, the annexation of such territory is deemed beneficial for the welfare of the City of Murfreesboro as a whole.

NOW, THEREFORE, BE IT RESOLVED BY THE CITY COUNCIL OF THE CITY OF MURFREESBORO, TENNESSEE, AS FOLLOWS:

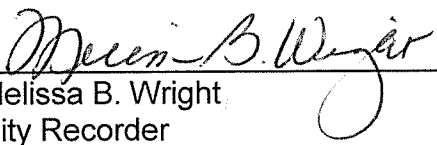
SECTION 1. That, pursuant to authority conferred by T.C.A. Sections 6-51-101, et seq., the territory identified on the attached map as the "ROW Annexed" is hereby annexed to the City of Murfreesboro, Tennessee and incorporated within the corporate boundaries thereof.

SECTION 2. That this Resolution shall take effect upon its passage, the public welfare and the welfare of the City requiring it.


Passed: July 20, 2017


Shane McFarland, Mayor


ATTEST:


Melissa B. Wright
City Recorder

APPROVED AS TO FORM:


Craig D. Tindall
City Attorney

SEAL



Murfreesboro
City Limits

ROW
Annexed

