

**ORDINANCE 16-OZ-09** amending the Zoning Ordinance and the Zoning Map of the City of Murfreesboro, Tennessee, as heretofore amended and as now in force and effect, to zone approximately 16.5 acres along West Thompson Lane as Planned Residential Development (PRD) District and to rezone approximately 16.5 acres along West Thompson Lane from Single-Family Residential Fifteen (RS-15) District to Planned Residential Development (PRD) District; Blue Sky Construction, applicant. [2015-431]

**BE IT ORDAINED BY THE CITY COUNCIL OF THE CITY OF MURFREESBORO, TENNESSEE, AS FOLLOWS:**


SECTION 1. That the same having been heretofore recommended to the City Council by the City Planning Commission, the Zoning Ordinance and the Zoning Map of the City of Murfreesboro, Tennessee, as herein referred to, adopted and made a part of this Ordinance as heretofore amended and as now in force and effect, be and the same are hereby amended so as to zone and rezone the territory indicated on the attached map.

SECTION 2. That, from and after the effective date hereof, the area depicted on the attached map be zoned or rezoned and approved as Planned Residential Development (PRD) District, as indicated thereon, and shall be subject to all the terms and provisions of said Ordinance applicable to such districts, the plans and specifications filed by the applicant, and the conditions and stipulations referenced in the minutes of the Planning Commission and City Council relating to this zoning request. The City Planning Commission be and it is hereby authorized and directed to make such changes in and additions to said Zoning Map as may be necessary to show thereon that said area of the City is zoned as indicated on the attached map. This zoning change shall not affect the applicability of any overlay zone to the area.

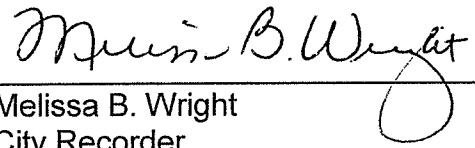
SECTION 3. That this Ordinance shall take effect fifteen (15) days after its passage upon third and final reading, the public welfare and the welfare of the City requiring it.

Passed:


1<sup>st</sup> reading May 5, 2016  
2<sup>nd</sup> reading May 12, 2016  
3<sup>rd</sup> reading May 19, 2016

  
\_\_\_\_\_  
Shane McFarland, Mayor

ATTEST:

  
\_\_\_\_\_  
Melissa B. Wright  
City Recorder

APPROVED AS TO FORM:

  
\_\_\_\_\_  
David A. Ives  
City Attorney

SEAL



Area  
Rezoned from  
RS-15 to Zoned PRD

PRD

NORTHBORO CT

CU

Area  
Annexed and  
Zoned PRD

W THOMPSON LN

Siegel  
Middle  
School

RS-15

Siegel  
High  
School

EVREUX DR

Ordinance 16-OZ-09

