

**ORDINANCE 15-OZ-33** amending the Zoning Ordinance and the Zoning Map of the City of Murfreesboro, Tennessee, as heretofore amended and as now in force and effect, to rezone approximately 1.4 acres located at 1508 East Main Street from Residential Multi-Family Sixteen (RM-16) District to Commercial Fringe (CF) District and approximately 0.47 acres located at 1512 East Main Street from Single-Family Residential Fifteen (RS-15) District to Commercial Fringe (CF) District; Mr. Donny Dement, applicant [2015-409].

**BE IT ORDAINED BY THE CITY COUNCIL OF THE CITY OF MURFREESBORO, TENNESSEE, AS FOLLOWS:**


SECTION 1. That the same having been heretofore recommended to the City Council by the City Planning Commission, the Zoning Ordinance and the Zoning Map of the City of Murfreesboro, Tennessee, as herein referred to, adopted and made a part of this Ordinance as heretofore amended and as now in force and effect, be and the same are hereby amended so as to rezone the territory indicated on the attached map.

SECTION 2. That, from and after the effective date hereof, the area depicted on the attached map shall be zoned and approved as Commercial Fringe (CF) District, as indicated thereon, and shall be subject to all the terms and provisions of said Ordinance applicable to such districts. The City Planning Commission be and it is hereby authorized and directed to make such changes in and additions to said Zoning Map as may be necessary to show thereon that said area of the City is zoned as indicated on the attached map. This zoning change shall not affect the applicability of any overlay zone to the area.

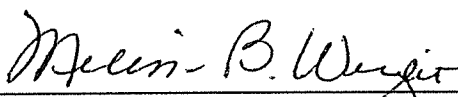
SECTION 3. That this Ordinance shall take effect fifteen (15) days after its passage upon third and final reading, the public welfare and the welfare of the City requiring it.

Passed:

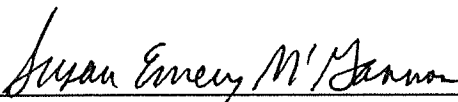
1<sup>st</sup> reading     June 18, 2015  
2<sup>nd</sup> reading     June 25, 2015  
3<sup>rd</sup> reading     July 9, 2015

  
\_\_\_\_\_  
Shane McFarland, Mayor

ATTEST:

  
\_\_\_\_\_  
Melissa B. Wright  
City Recorder

APPROVED AS TO FORM:

  
\_\_\_\_\_  
Susan Emery McGannon  
City Attorney

SEAL



CU

N-BAIRD-LN

CL

ELROD ST

COLLEGE-HEIGHTS-ST

Area Rezoned  
from RM-16 to CF

E MAIN-ST


S-BAIRD LN

Area Rezoned  
from RS-15 to CF

TYNE AVE

RS-15

RM-16



Ordinance 15-OZ-33