

**RESOLUTION 22-R-A-02** to annex approximately 258.8 acres located along Northwest Broad Street (Tax Map 70, Parcel 7.02 and Tax Map 70, Parcel 7.03), and to incorporate the same within the corporate boundaries of the City of Murfreesboro, Tennessee, Hord Family, applicant [2021-516].

**WHEREAS**, the Owner(s) of the territory identified on the attached map as the "Area Annexed" have either petitioned for annexation or given written consent to the annexation of such territory; and

**WHEREAS**, a Plan of Services for such territory was adopted by **Resolution 22-R-PS-02** on April 7, 2022; and


**WHEREAS**, the Planning Commission held a public hearing on the proposed annexation of such territory on February 2, 2022 and recommended approval of the annexation; and


**WHEREAS**, the annexation of such territory is deemed beneficial for the welfare of the City of Murfreesboro as a whole.

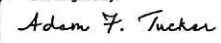
**NOW, THEREFORE, BE IT RESOLVED BY THE CITY COUNCIL OF THE CITY OF MURFREESBORO, TENNESSEE, AS FOLLOWS:**

SECTION 1. That, pursuant to authority conferred by T.C.A. Sections 6-51-101, et seq., the territory identified on the attached map as the "Area Annexed" is hereby annexed to the City of Murfreesboro, Tennessee and incorporated within the corporate boundaries thereof.

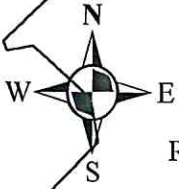
SECTION 2. That this Resolution shall take effect upon the effective date of the Zoning Ordinance with respect to the annexed territory, **Ordinance 22-OZ-02**, the public welfare and the welfare of the City requiring it.

Passed: April 7, 2022   
Shane McFarland, Mayor

ATTEST:  
  
Jennifer Brown  
City Recorder

APPROVED AS TO FORM:  
DocuSigned by:  
  
43A2036E51E9401  
Adam F. Tucker  
City Attorney





Resolution 22-R-A-02



GLASTONBURY WAY

RIVER RD

OAKLEIGH DR

AREA ANNEXED



CITY LIMITS

CITY LIMITS

NW BROAD STREET

OLD NASHVILLE HIGHWAY

LONDERRY DR

SHANNON DR

