

ORDINANCE 19-OZ-43 amending the Zoning Ordinance and the Zoning Map of the City of Murfreesboro, Tennessee, as heretofore amended and as now in force and effect, to rezone approximately 122.19 acres along Cason Trail, Eastview Drive, and Racquet Club Drive from Single-Family Residential Ten (RS-10) District and Single-Family Residential Fifteen (RS-15) District to Planned Unit Development (PUD) District (Hidden River Estates PUD); Blue Sky Construction, applicant [2019-426].

BE IT ORDAINED BY THE CITY COUNCIL OF THE CITY OF MURFREESBORO, TENNESSEE, AS FOLLOWS:


SECTION 1. That, the same having been heretofore recommended to the City Council by the City Planning Commission, the Zoning Ordinance and the Zoning Map of the City of Murfreesboro, Tennessee, as herein referred to, adopted and made a part of this Ordinance as heretofore amended and as now in force and effect, be and the same are hereby amended so as to rezone the territory indicated on the attached map.

SECTION 2. That, from and after the effective date hereof, the area depicted on the attached map be zoned and approved as Planned Unit Development (PUD) District, as indicated thereon, and shall be subject to all the terms and provisions of said Ordinance applicable to such districts, the plans and specifications filed by the applicant, and any additional conditions and stipulations referenced in the minutes of the Planning Commission and City Council relating to this zoning request. The City Planning Commission is hereby authorized and directed to make such changes in and additions to said Zoning Map as may be necessary to show thereon that said area of the City is zoned as indicated on the attached map. This zoning change shall not affect the applicability of any overlay zone to the area.

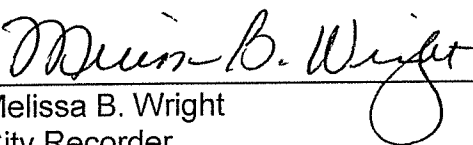
SECTION 3. That this Ordinance shall take effect fifteen (15) days after its passage upon second and final reading, the public welfare and the welfare of the City requiring it.

Passed:


1st reading January 30, 2020
2nd reading February 6, 2020


Shane McFarland, Mayor

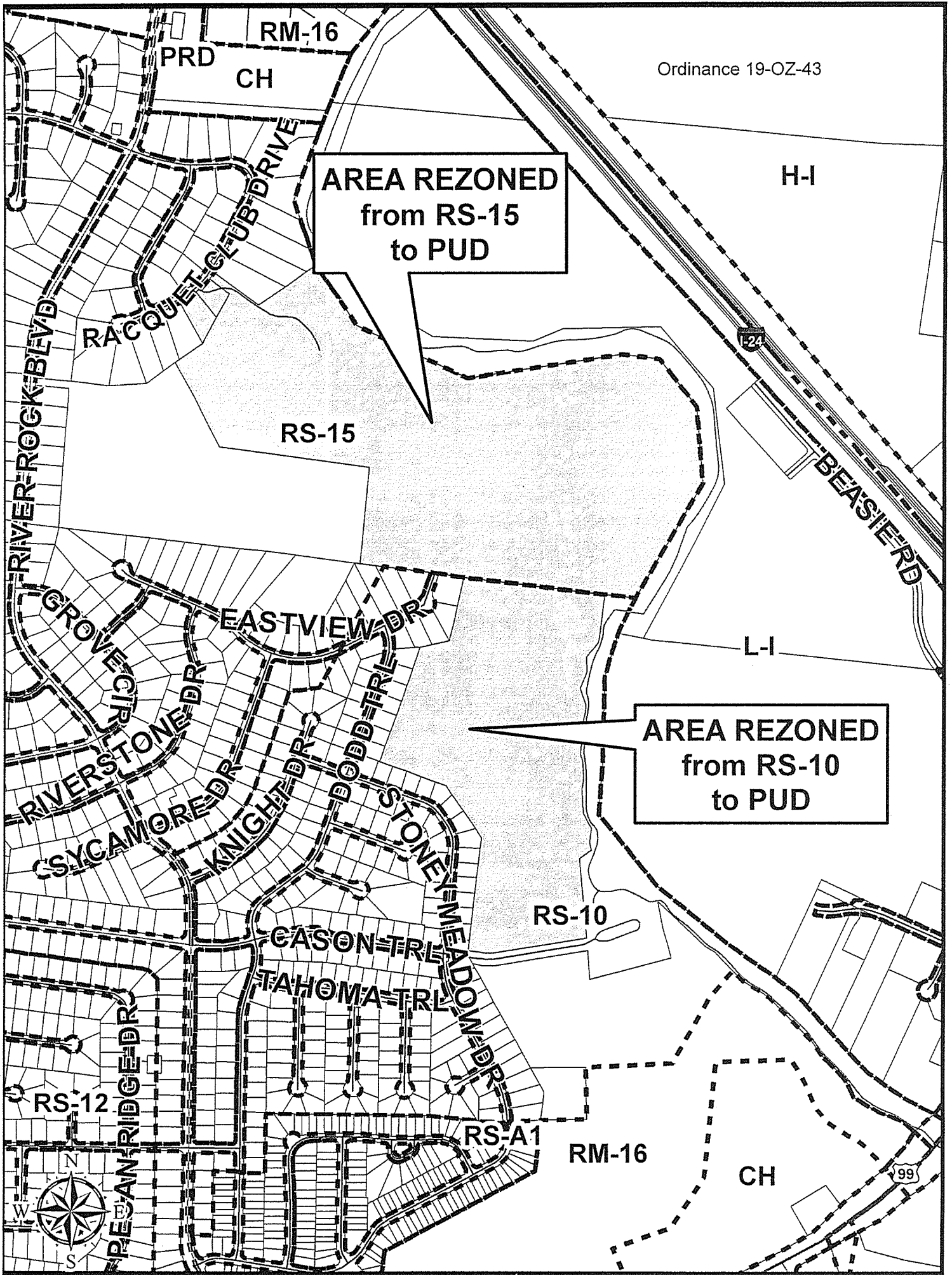
ATTEST:


Melissa B. Wright
City Recorder

APPROVED AS TO FORM:


Adam F. Tucker
City Attorney





RM-16

PRD

CH

Ordinance 19-OZ-43

AREA REZONED
from RS-15
to PUD

H-I

RS-15

L-I

AREA REZONED
from RS-10
to PUD

RS-10

RS-12

RS-A1

RM-16

CH

99

