

RESOLUTION 18-R-A-07 to annex approximately 10.7 acres along Cherry Lane, and to incorporate the same within the corporate boundaries of the City of Murfreesboro, Tennessee, Catalyst Design Group, applicant. [2017-517]

WHEREAS, the Owner(s) of the territory identified on the attached map as the "Area Annexed" have either petitioned for annexation or given written consent to the annexation of such territory; and

WHEREAS, a Plan of Services for such territory was adopted by **Resolution 18-R-PS-07** on March 8, 2018; and

WHEREAS, the Planning Commission held a public hearing on the proposed annexation of such territory on January 10, 2018 and recommended approval of the annexation; and


WHEREAS, the annexation of such territory is deemed beneficial for the welfare of the City of Murfreesboro as a whole.

NOW, THEREFORE, BE IT RESOLVED BY THE CITY COUNCIL OF THE CITY OF MURFREESBORO, TENNESSEE, AS FOLLOWS:

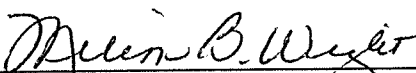
SECTION 1. That, pursuant to authority conferred by T.C.A. Sections 6-51-101, et seq., the territory identified on the attached map as the "Area Annexed" is hereby annexed to the City of Murfreesboro, Tennessee and incorporated within the corporate boundaries thereof.

SECTION 2. That this Resolution shall take effect upon the effective date of the Zoning Ordinance with respect to the annexed territory, **Ordinance 18-OZ-07**, the public welfare and the welfare of the City requiring it.


Passed: March 8, 2018


Shane McFarland, Mayor

ATTEST:


Melissa B. Wright
City Recorder

APPROVED AS TO FORM:


Craig D. Tindall
City Attorney

SEAL



STARK ST

HARLEY WAY

CRUSADE RD

PENANT CT

POLO CT

Area
Annexed

Resolution 18-R-A-07

CRUCIATA CT

REGENCY CT

GALLANT WAY

CAVALIER DR

SHIELD CT

GENERAL WESTMORELAND CT

GENERAL NEYLAND DR

ROWLAND WAY


GALIG CT

GORDON CT

GENERAL CABOT CT

CHERRY LN

Murfreesboro
City Limits



TENNESSEE