

**ORDINANCE 19-OZ-10** amending the Zoning Ordinance and the Zoning Map of the City of Murfreesboro, Tennessee, as heretofore amended and as now in force and effect, to rezone approximately 3.55 acres along the West Northfield Boulevard extension and Hope Way from Mixed Use (MU) District and Gateway Development Overlay Three (GDO-3) District to Single-Family Residential Fifteen (RS-15) District; New Vision Baptist Church of Murfreesboro, Inc., applicant [2019-410].

**BE IT ORDAINED BY THE CITY COUNCIL OF THE CITY OF MURFREESBORO, TENNESSEE, AS FOLLOWS:**

SECTION 1. That the same having been heretofore recommended to the City Council by the City Planning Commission, the Zoning Ordinance and the Zoning Map of the City of Murfreesboro, Tennessee, as herein referred to, adopted and made a part of this Ordinance as heretofore amended and as now in force and effect, be and the same are hereby amended so as to rezone the territory indicated on the attached map.

SECTION 2. That, from and after the effective date hereof, the area depicted on the attached map shall be zoned and approved as Single-Family Residential Fifteen (RS-15) District, as indicated thereon, and shall be subject to all the terms and provisions of said Ordinance applicable to such districts. The City Planning Commission is hereby authorized and directed to make such changes in and additions to said Zoning Map as may be necessary to show thereon that said area of the City is zoned as indicated on the attached map. This zoning change shall not affect the applicability of any overlay zone to the area.

SECTION 3. That this Ordinance shall take effect fifteen (15) days after its passage upon second and final reading, the public welfare and the welfare of the City requiring it.


Passed:

1<sup>st</sup> reading


May 16, 2019

2<sup>nd</sup> reading


May 23, 2019


  
Shane McFarland, Mayor

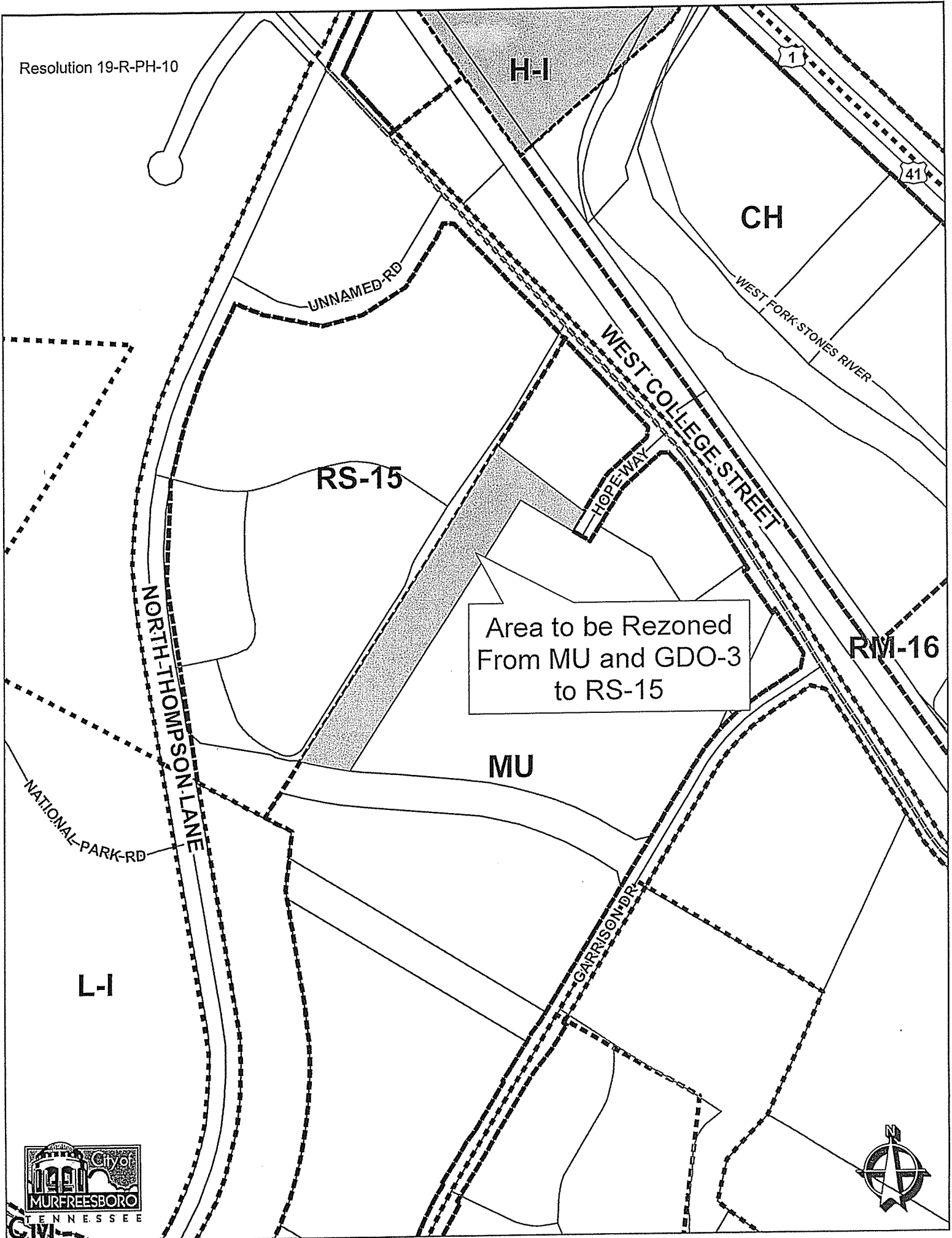
ATTEST:

  
Melissa B. Wright  
City Recorder

APPROVED AS TO FORM:

  
Adam F. Tucker  
City Attorney





Area to be Rezoned  
From MU and GDO-3  
to RS-15

