

ORDINANCE 19-OZ-09 amending the Zoning Ordinance and the Zoning Map of the City of Murfreesboro, Tennessee, as heretofore amended and as now in force and effect, to rezone approximately 90.56 acres along New Salem Highway from Single-Family Residential Fifteen (RS-15) District, Commercial Highway (CH) District, General Office (OG) District, and Residential Multi-Family Sixteen (RM-16) District to Single-Family Residential Six (RS-6) District; Vision Development, applicant [2019-406].

BE IT ORDAINED BY THE CITY COUNCIL OF THE CITY OF MURFREESBORO, TENNESSEE, AS FOLLOWS:

SECTION 1. That the same having been heretofore recommended to the City Council by the City Planning Commission, the Zoning Ordinance and the Zoning Map of the City of Murfreesboro, Tennessee, as herein referred to, adopted and made a part of this Ordinance as heretofore amended and as now in force and effect, be and the same are hereby amended so as to rezone the territory indicated on the attached map.


SECTION 2. That, from and after the effective date hereof, the area depicted on the attached map shall be zoned and approved as Single-Family Residential Six (RS-6) District, as indicated thereon, and shall be subject to all the terms and provisions of said Ordinance applicable to such districts. The City Planning Commission is hereby authorized and directed to make such changes in and additions to said Zoning Map as may be necessary to show thereon that said area of the City is zoned as indicated on the attached map. This zoning change shall not affect the applicability of any overlay zone to the area.

SECTION 3. That this Ordinance shall take effect fifteen (15) days after its passage upon second and final reading, the public welfare and the welfare of the City requiring it.

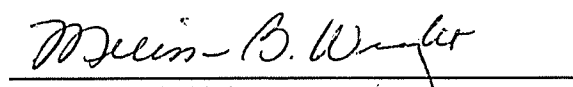
Passed:

1st reading May 2, 2019


2nd reading May 16, 2019



Shane McFarland, Mayor

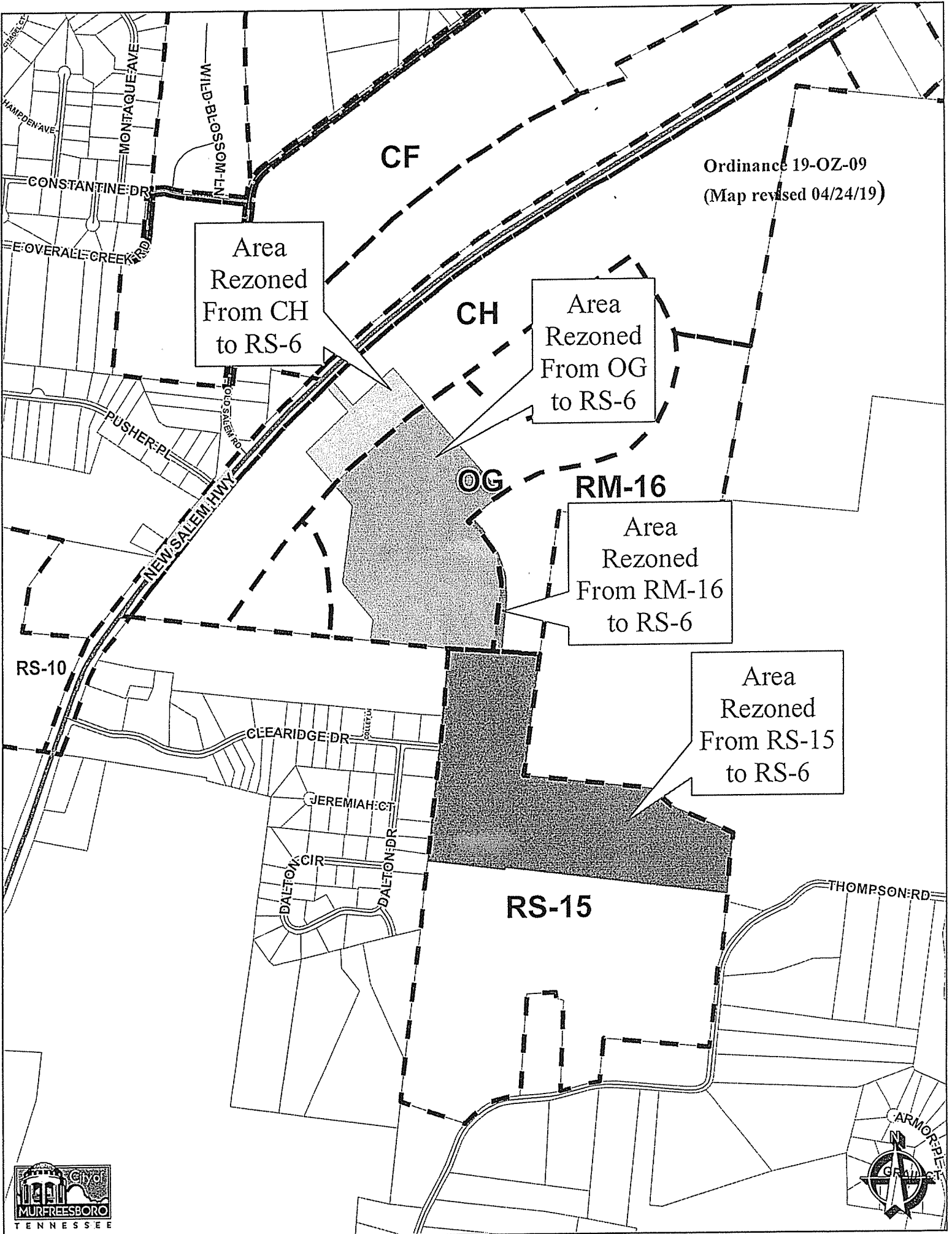
ATTEST:


Melissa B. Wright
City Recorder

APPROVED AS TO FORM:


Adam F. Tucker
City Attorney





Ordinance 19-OZ-09
(Map revised 04/24/19)

Area
Rezoned
From CH
to RS-6

Area
Rezoned
From OG
to RS-6

Area
Rezoned
From RM-16
to RS-6

Area
Rezoned
From RS-15
to RS-6

