

RESOLUTION 18-R-A-51 to annex approximately 3.2 acres along Spring Cove Drive and Tombee Court, and to incorporate the same within the corporate boundaries of the City of Murfreesboro, Tennessee, Christopher and Karen Yonge, applicant. [2018-507]

WHEREAS, the Owner(s) of the territory identified on the attached map as the "Area Annexed" have either petitioned for annexation or given written consent to the annexation of such territory; and

WHEREAS, a Plan of Services for such territory was adopted by **Resolution 18-R-PS-51** on September 20, 2018; and

WHEREAS, the Planning Commission held a public hearing on the proposed annexation of such territory on August 1, 2018 and recommended approval of the annexation; and

WHEREAS, the annexation of such territory is deemed beneficial for the welfare of the City of Murfreesboro as a whole.

NOW, THEREFORE, BE IT RESOLVED BY THE CITY COUNCIL OF THE CITY OF MURFREESBORO, TENNESSEE, AS FOLLOWS:

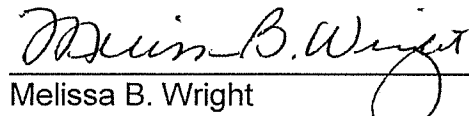
SECTION 1. That, pursuant to authority conferred by T.C.A. Sections 6-51-101, et seq., the territory identified on the attached map as the "Area Annexed" is hereby annexed to the City of Murfreesboro, Tennessee and incorporated within the corporate boundaries thereof.

SECTION 2. That this Resolution shall take effect upon its passage, the public welfare and the welfare of the City requiring it.


Passed: September 20, 2018


Shane McFarland, Mayor


ATTEST:


Melissa B. Wright
City Recorder

APPROVED AS TO FORM:


Adam F. Tucker
City Attorney

SEAL



EVERGREEN DR

Resolution
18-R-A-51

Area
Annexed

FORSMAN CT

GARCIA

BL SERGIO AVE

REEDWOOD DR

SPRING COVE DR

RAMBUSH DR

Area
Annexed

Murfreesboro
City Limits

TOMBE CT

SMITTY DR

ARKOW LN

ASHINGTON CT

FOUNDRY
CIR

CIR

SCHROER DR



T E N N E S S E E