

RESOLUTION 16-R-A-13 to annex approximately 285.4 acres along Blackman Road and Florence Road, and to incorporate the same within the corporate boundaries of the City of Murfreesboro, Tennessee, Shelton Family & Saraswat Family Trust, applicants. [2016-504]

WHEREAS, the Owner(s) of the territory identified on the attached map as the "Area Annexed" have either petitioned for annexation or given written consent to the annexation of such territory; and

WHEREAS, a Plan of Services for such territory was adopted by **Resolution 16-R-PS-13** on April 21, 2016; and

WHEREAS, the Planning Commission held a public hearing on the proposed annexation of such territory on March 2, 2016 and recommended approval of the annexation; and

WHEREAS, the annexation of such territory is deemed beneficial for the welfare of the City of Murfreesboro as a whole.

NOW, THEREFORE, BE IT RESOLVED BY THE CITY COUNCIL OF THE CITY OF MURFREESBORO, TENNESSEE, AS FOLLOWS:

SECTION 1. That, pursuant to authority conferred by T.C.A. Sections 6-51-101, et seq., the territory identified on the attached map as the "Area Annexed" is hereby annexed to the City of Murfreesboro, Tennessee and incorporated within the corporate boundaries thereof.


SECTION 2. That this Resolution shall take effect upon the effective date of the Zoning Ordinance with respect to the annexed territory, **Ordinance 16-OZ-13**, the public welfare and the welfare of the City requiring it.


Passed: May 5, 2016


Shane McFarland, Mayor

ATTEST:

APPROVED AS TO FORM:


Melissa B. Wright
City Recorder


David A. Ives
City Attorney

SEAL



BAKER RD

Area Annexed

1-24

FOOTHILLS DR

840

Area Annexed

BLACKMAN RD

Murfreesboro City Limits

840


MANSON PIKE

840

Area Annexed

JOHN LEE LN

BRINKLEY RD



Resolution 16-R-A-13