2.2.27 Stormwater Wetlands

Description: Constructed wetland systems used for stormwater management. Runoff volume is both stored and treated in the wetland facility.

KEY CONSIDERATIONS

DESIGN CRITERIA:

- Minimum contributing drainage area of 25 acres; 5 acres for pocket wetlands
- Minimum dry weather flow pat of 2:1 (length:width) should be provided from inflow to outflow
- Minimum 35% of total surface area should have a depth of 6 inches or less; 10 to 20% of surface area should be deep pool (1.5- to 6-foot depth)

ADVANTAGES / BENEFITS:

- Good nutrient removal
- Provides natural wildlife habitat
- Relatively low maintenance costs

DISADVANTAGES / LIMITATIONS:

- Requires large land area
- Needs continuous baseflow for viable wetland
- Sediment regulation is critical to sustain wetlands
- Large commitment to establish vegetation in the first 3 yrs.

MAINTENANCE REQUIREMENTS:

- Replace wetland vegetation to maintain at least 50% surface area coverage
- Remove invasive vegetation
- Monitor sediment accumulation and remove periodically

POLLUTANT REMOVAL

80%	**Total Suspended Solids**
40/30%	**Nutrients** – Total Phosphorous / Total Nitrogen Removal
50%	**Metals** – Cadmium, Copper, Lead, and Zinc Removal
70%	**Pathogens** – Coliform, Streptococci, E. Coli Removal

STORMWATER MANAGEMENT SUITABILITY

P	Water Quality Protection
P	Streambank Protection
P	On-Site Flood Control
P	Downstream Flood Control

Accepts Hotspot Runoff: Yes
(2 ft. of separation distance req'd to water table)

IMPLEMENTATION CONSIDERATIONS

M-H	Land Requirement
M	Capital Cost

Maintenance Burden

M	Shallow Wetland
M	ED Shallow Wetland
H	Pocket Wetland
M	Pond/Wetland

Residential Subdivision Use: Yes
Hi Density/Ultra-Urban: No
Drainage Area: 25 Ac. min.
Soils: Hydrologic group 'A' and 'B' soils may require pond liner

L = Low M = Moderate H = High

2.2.27.1 General Description

Stormwater wetlands (also referred to as constructed wetlands) are constructed shallow marsh systems that are designed to both treat urban stormwater and control runoff volumes. As stormwater runoff flows through the wetland facility, pollutant removal is achieved through settling and uptake by marsh vegetation.

Wetlands are among the most effective stormwater practices in terms of pollutant removal and also offer aesthetic value and wildlife habitat. Constructed stormwater wetlands differ from natural wetland systems in that they are engineered facilities designed specifically for the purpose of treating stormwater runoff and typically have less biodiversity than natural wetlands both in terms of plant and animal life. However, as with natural wetlands, stormwater wetlands require a continuous base flow or a high water table to support aquatic vegetation.

There are several design variations of the stormwater wetland, each design differing in the relative amounts of shallow and deep water, and dry storage above the wetland. These include the shallow wetland, the extended detention shallow wetland, pond/wetland system, and pocket wetland. Figure 2.2.27-1 contains photos of various wetlands. Below are descriptions of each design variant:

- **Shallow Wetland** – In the shallow wetland design, most of the water quality treatment volume is in the relatively shallow high marsh or low marsh depths. The only deep portions of the shallow wetland design are the forebay at the inlet to the wetland, and the micropool at the outlet. One disadvantage of this design is that, since the pool is very shallow, a relatively large amount of land is typically needed to store the water quality volume.
- **Extended Detention (ED) Shallow Wetland** – The extended detention (ED) shallow wetland design is the same as the shallow wetland; however, part of the water quality treatment volume is provided as extended detention above the surface of the marsh and released over a period of 24 hours. This design can treat a greater volume of stormwater in a smaller space than the shallow wetland design. In the extended detention wetland option, plants that can tolerate both wet and dry periods need to be specified in the extended detention zone.
- **Pond/Wetland Systems** – The pond/wetland system has two separate cells: a wet pond and a shallow marsh. The wet pond traps sediments and reduces runoff velocities prior to entry into the wetland where stormwater flows receive additional treatment. Less land is required for a pond/wetland system than for the shallow wetland or the extended detention shallow wetland systems.
- **Pocket Wetland** – A pocket wetland is intended for smaller drainage areas of 5 to 10 acres and typically requires excavation down to the water table for a reliable water source to support the wetland system.
- **Submerged Gravel -** Also known as subsurface flow wetlands, this wetland consists of one or more cells filled with crushed rock designed to support wetland plants. Stormwater flows subsurface through the root zone of the constructed wetland where pollutant removal takes place. *This type of wetland is not recommended for use to meet stormwater management goals due to limited performance data.* They may be applicable in special or retrofit situations where there are severe limitations on what can be implemented.

Shallow Wetland

Shallow ED Wetland

Newly Constructed Shallow Wetland

Pocket Wetland

Submerged Gravel Wetland

Figure 2.2.27-1 Stormwater Wetland Examples

2.2.27.2 Stormwater Management Suitability

Similar to stormwater ponds, stormwater wetlands are designed to control both stormwater quantity and quality. Thus, a stormwater wetland can be used to address all of the integrated stormwater sizing criteria for a given drainage area.

Water Quality

Pollutants are removed from stormwater runoff in a wetland through uptake by wetland vegetation and algae, vegetative filtering, and through gravitational settling in the slow moving marsh flow. Other pollutant removal mechanisms are also at work in a stormwater wetland including chemical and biological decomposition and volatilization. Section 2.2.27.3 provides pollutant removal efficiencies that can be used for planning and design purposes.

Streambank Protection

The storage volume above the permanent pool/water surface level in a stormwater wetland is used to provide control of the streambank protection volume (SP_v). This is accomplished by releasing the 1-year, 24-hour storm runoff volume over 24 hours (extended detention). It is best to do this with minimum vertical water level fluctuation, as extreme fluctuation may stress vegetation.

Flood Control

In situations where it is required, stormwater wetlands can also be used to provide detention to control the 100-year storm peak flow. Where 100-year peak control is not required, a stormwater wetland must be designed to safely pass the 100-year storm flows.

2.2.27.3 Pollutant Removal Capabilities

All of the stormwater wetland design variants are presumed to be able to remove 80% of the total suspended solids load in typical urban post-development runoff when sized, designed, constructed and maintained in accordance with the recommended specifications. Undersized or poorly designed wetland facilities can reduce TSS removal performance.

The following design pollutant removal rates are conservative average pollutant reduction percentages for design purposes derived from sampling data, modeling and professional judgment. In a situation where a removal rate is not deemed sufficient, additional controls may be put in place at the given site in a series or "treatment train" approach.

- **Total Suspended Solids – 80%**
- **Total Phosphorus – 40%**
- **Total Nitrogen – 30%**
- **Fecal Coliform – 70% (if no resident waterfowl population present)**
- **Heavy Metals – 50%**

For additional information and data on pollutant removal capabilities for stormwater wetlands, see the National Pollutant Removal Performance Database (2nd Edition) available at www.cwp.org and the National Stormwater Best Management Practices (BMP) Database at www.bmpdatabase.org

Submerged Gravel Wetland

The pollution removal efficiency of the submerged gravel wetland is similar to a typical wetland. Recent data show a TSS removal rate in excess of the 80% goal. This reflects the settling environment of the gravel media. These systems also exhibit removals of about 60% TP, 20% TN, and 50% Zn. The growth of algae and microbes among the gravel media has been determined to be the primary removal mechanism of the submerged gravel wetland.

The following design pollutant removal rates are conservative average pollutant reduction percentages for design purposes derived from sampling data, modeling and professional judgment.

- **Total Suspended Solids – 80%**
- **Total Phosphorus – 50%**
- **Total Nitrogen – 20%**
- **Fecal Coliform – 70%**
- **Heavy Metals – 50%**

Although gravel wetlands are fairly effective at removing total phosphorus, they have a tendency to contribute small amounts of soluble phosphorus.

2.2.27.4 Application and Site Feasibility Criteria

Stormwater wetlands are generally applicable to most types of new development and redevelopment, and can be utilized in both residential and nonresidential areas. However, due to the large land requirements, wetlands may not be practical in higher density areas. The following criteria should be evaluated to ensure the suitability of a stormwater wetland for meeting stormwater management objectives on a site or development.

General Feasibility

- Suitable for Residential Subdivision Usage – YES

- Suitable for High Density/Ultra Urban Areas – Land requirements may preclude use
- Regional Stormwater Control – YES
- Hot Spot Runoff - YES

Physical Feasibility - Physical Constraints at Project Site

- Drainage Area – A minimum of 25 acres and a positive water balance is needed to maintain wetland conditions; 5 acres for pocket wetland
- Space Required – Approximately 3 to 5% of the tributary drainage area
- Site Slope – There should be no more than 8% slope across the wetland site
- Minimum Head – Elevation difference needed at a site from the inflow to the outflow: 3 to 5 feet; 2 to 3 feet for pocket wetland
- Minimum Depth to Water Table – If used on a site with an underlying water supply aquifer or when treating a hotspot, a separation distance of 2 feet is recommended between the bottom of the wetland and the elevation of the seasonally high water table; pocket wetland is typically below water table.
- Soils – Permeable soils are not well suited for a constructed stormwater wetland without a high water table. Underlying soils of hydrologic group "C" or "D" should be adequate to maintain wetland conditions. Most group "A" soils and some group "B" soils will require a liner. *Evaluation of soils should be based upon an actual subsurface analysis and permeability tests*.

2.2.27.5 Planning and Design Criteria

*The following criteria are to be considered **minimum** standards for the design of a stormwater wetland facility. Consult with the local review authority to determine if there are any variations to these criteria or additional standards that must be followed.*

A. LOCATION AND SITING

- Stormwater wetlands should normally have a minimum contributing drainage area of 25 acres or more. For a pocket wetland, the minimum drainage area is 5 acres.
- A continuous base flow or high water table is required to support wetland vegetation. A water balance must be performed to demonstrate that a stormwater wetland can withstand a 30-day drought at summer evaporation rates without completely drawing down (see subsection 2.1.8 for details).
- Wetland siting should also take into account the location and use of other site features such as natural depressions, buffers, and undisturbed natural areas, and should attempt to aesthetically "fit" the facility into the landscape. Bedrock close to the surface may prevent excavation.
- Stormwater wetlands cannot be located within navigable waters of the U.S., including natural wetlands, without obtaining a Section 404 permit under the Clean Water Act, and any other applicable State permit. In some isolated cases, a wetlands permit may be granted to convert an existing degraded wetland in the context of local watershed restoration efforts.
- If a wetland facility is not used for flood control less than the 100 year event, it should be designed as an off-line system to bypass higher flows rather than passing them through the wetland system.
- Minimum setback requirements for stormwater wetland facilities (when not specified by local ordinance or criteria): 3
  - From a property line – 10 feet
  - From a private well – 100 feet; if well is downgradient from a hotspot land use then the minimum setback is 250 feet
  - From a septic system tank/leach field/spray area – 50 feet

- All utilities should be located outside of the wetland site.

B. GENERAL DESIGN

- A well-designed stormwater wetland consists of:

  1. Shallow marsh areas of varying depths with wetland vegetation,
  2. Permanent micropool, and
  3. Overlying zone in which runoff control volumes are stored.

Pond/wetland systems also include a stormwater pond facility (see Section 2.2.21, *Stormwater Ponds*, for pond design information).

- In addition, all wetland designs must include a sediment forebay at the inflow to the facility to allow heavier sediments to drop out of suspension before the runoff enters the wetland marsh.
- Additional wetland design features include an emergency spillway, maintenance access, safety bench, wetland buffer, and appropriate wetland vegetation and native landscaping.

Figures 2.2.27-3 through 2.2.27-6 in subsection 2.2.27.8 provide plan view and profile schematics for the design of a shallow wetland, extended detention shallow wetland, pond/wetland system, and pocket wetland, respectively.

C. PHYSICAL SPECIFICATIONS / GEOMETRY

In general, wetland designs are unique for each site and application. However, there are a number of geometric ratios and limiting depths for the design of a stormwater wetland that must be observed for adequate pollutant removal, ease of maintenance, and improved safety. Table 2.2.27-1 provides the recommended physical specifications and geometry for the various stormwater wetland design variants.

Table 2.2.27-1 Recommended Design Criteria for Stormwater Wetlands Modified from Massachusetts DEP, 1997; Schueler, 1992

Design Criteria	Shallow Wetland	ED Shallow Wetland	Pond/ Wetland	Pocket Wetland
Length to Width Ratio (minimum)	2:1	2:1	2:1	2:1
Extended Detention (ED)	No	Yes	Optional	Optional
Allocation of WQ_v Volume (pool/marsh/ED) in %	25/75/0	25/25/50	70/30/0 (includes pond volume)	25/75/0
Allocation of Surface Area (deepwater/low marsh/high marsh/semi-wet) in %	20/35/40/5	10/35/45/10	45/25/25/5 (includes pond surface area)	10/45/40/5
Forebay	Required	Required	Required	Required
Micropool	Required	Required	Required	Required
Outlet Configuration	Reverse-slope pipe or hooded broad-crested weir	Reverse-slope pipe or hooded broad-crested weir	Reverse-slope pipe or hooded broad-crested weir	Hooded broad-crested weir

- The stormwater wetland should be designed with the recommended proportion of "depth zones." Each of the four wetland design variants has depth zone allocations which are given as a percentage of the stormwater wetland surface area. Target allocations are found in Table 2.2.27-1. The four basic depth zones are:

  Deepwater zone
  From 1.5 to 6 feet deep. Includes the outlet micropool and deepwater channels through the wetland facility. This zone supports little emergent wetland vegetation, but may support submerged or floating vegetation.

  Low marsh zone
  From 6 to 18 inches below the normal permanent pool or water surface elevation. This zone is suitable for the growth of several emergent wetland plant species.

  High marsh zone
  From 6 inches below the pool to the normal pool elevation. This zone will support a greater density and diversity of wetland species than the low marsh zone. The high marsh zone should have a higher surface area to volume ratio than the low marsh zone.

  Semi-wet zone
  Those areas above the permanent pool that are inundated during larger storm events. This zone supports

a number of species that can survive flooding.

- A minimum dry weather flow path of 2:1 (length to width) is required from inflow to outlet across the stormwater wetland and should ideally be greater than 3:1. This path may be achieved by constructing internal dikes or berms, using marsh plantings, and by using multiple cells. Finger dikes are commonly used in surface flow systems to create serpentine configurations and prevent short-circuiting. Microtopography (contours along the bottom of a wetland or marsh that provide a variety of conditions for different species needs and increases the surface area to volume ratio) is encouraged to enhance wetland diversity.
- A 4- to 6-foot deep micropool must be included in the design at the outlet to prevent the outlet from clogging and resuspension of sediments, and to mitigate thermal effects.
- Maximum depth of any permanent pool areas should generally not exceed 6 feet.
- The volume of the extended detention must not comprise more than 50% of the total WQv, and its maximum water surface elevation must not extend more than 3 feet above the normal pool. Qp and/or SPv storage can be provided above the maximum WQv elevation within the wetland.
- The perimeter of all deep pool areas (4 feet or greater in depth) should be surrounded by safety and aquatic benches similar to those for stormwater ponds (see subsection 2.2.21).
- The contours of the wetland should be irregular to provide a more natural landscaping effect.

D. SUBMERGED GRAVEL WETLANDS

- Submerged gravel wetlands should be designed as off-line systems designed to handle only water quality volume.
- Submerged gravel wetland systems need sufficient drainage area to maintain vegetation. See subsection 2.1.11 for guidance on performing a water balance calculation.
- The local slope should be relatively flat (<2%). While there is no minimum slope requirement, there does need to be enough elevation drop from the inlet to the outlet to ensure that hydraulic conveyance by gravity is feasible (generally about 3 to 5 feet).
- A design maximum depth of 16 inches of water at the inlet is recommended, with a total gravel depth of 20 inches.
- Gravel should be 0.5-1.0 inch in size.
- Darcy's Law may be used to estimate flows in the gravel media, although the use of predesign tests with the actual gravel will refine the "effective" hydraulic conductivity.
- The initial design should not utilize more than 70 percent of the potential hydraulic gradient available in the proposed bed to allow a safety factor for clogging.
- Using a value of < 113 $m^3/m^2/d$ for the "effective" hydraulic conductivity (k_s) in the design will also help account for potential clogging.
- An adjustable outlet is recommended to ensure adequate hydraulic gradient and prevent surface flow from occurring and shortcircuiting treatment within the gravel media.
- Washed stone or gravel, should be specified to protect against an accumulation of fine material that could cause hydraulic blockages.
- All submerged gravel wetland designs should include a sediment forebay or other equivalent pretreatment measures to prevent sediment or debris from entering and clogging the gravel bed.
- Unless they receive hotspot runoff, submerged gravel wetland systems can be allowed to intersect the groundwater table.
- Guidance on establishing wetland vegetation can be found in Appendix F, *Landscaping and Aesthetics Guidance*.

E. PRETREATMENT / INLETS

- Sediment regulation is critical to sustain stormwater wetlands. A wetland facility should have a sediment forebay or equivalent upstream pretreatment. A sediment forebay is designed to remove incoming sediment from the stormwater flow prior to dispersal into the wetland. The forebay should consist of a separate cell, formed by an acceptable barrier. A forebay is to be provided at each inlet, unless the inlet provides less than 10% of the total design storm inflow to the wetland facility.
- The forebay is sized to contain 0.1 inches per impervious acre of contributing drainage and should be 4 to 6 feet deep. The pretreatment storage volume is part of the total WQ_v requirement and may be subtracted from WQ_v for wetland storage sizing.
- A fixed vertical sediment depth marker shall be installed in the forebay to measure sediment deposition over time. The bottom of the forebay may be hardened (e.g., using concrete, paver blocks, etc.) to make sediment removal easier.

- Inflow channels are to be stabilized with flared riprap aprons, or the equivalent. Inlet pipes to the pond can be partially submerged. Inflow pipe, channel velocities and exit velocities from the forebay must be nonerosive.

F. OUTLET STRUCTURES

- Flow control from a stormwater wetland is typically accomplished with the use of a concrete or corrugated aluminum, aluminized steel, or HDPE riser and barrel. The riser is a vertical pipe or inlet structure that is attached to the base of the micropool with a watertight connection. The outlet barrel is a horizontal pipe attached to the riser that conveys flow under the embankment (see Figure 2.2.272). The riser should be located within the embankment for maintenance access, safety, and aesthetics.
- A number of outlets at varying depths in the riser provide internal flow control for routing of the water quality protection, streambank protection, and flood control runoff volumes. The number of orifices can vary and is usually a function of the pond design.

For shallow and pocket wetlands, the riser configuration is typically comprised of a streambank protection outlet (usually an orifice) and flood control outlet (often a slot or weir). The streambank protection orifice is sized to release the streambank protection storage volume over a 24-hour period (12-hour extended detention may be warranted in some cold water streams). Since the water quality volume is fully contained in the permanent pool, no orifice sizing is necessary for this volume. As runoff from a water quality event enters the wet pond, it simply displaces that same volume through the streambank protection orifice. Thus an off-line shallow or pocket wetland providing *only* water quality treatment can use a simple overflow weir as the outlet structure.

In the case of a extended detention (ED) shallow wetland, there is generally a need for an additional outlet (usually an orifice) that is sized to pass the extended detention water quality volume that is surcharged on top of the permanent pool. Flow will first pass through this orifice, which is sized to release the water quality extended detention volume in 24 hours. The preferred design is a reverse slope pipe attached to the riser, with its inlet submerged 1 foot below the elevation of the permanent pool to prevent floatables from clogging the pipe and to avoid discharging warmer water at the surface of the pond. The next outlet is sized for the release of the streambank protection storage volume. The outlet (often an orifice) invert is located at the maximum elevation associated with the extended detention water quality volume and is sized to release the streambank protection storage volume over a 24-hour period (12-hour extended detention may be warranted in some cold water streams).

Alternative hydraulic control methods to an orifice can be used and include the use of a broad-crested rectangular, V-notch, proportional weir, or an outlet pipe protected by a hood that extends at least 12 inches below the normal pool.

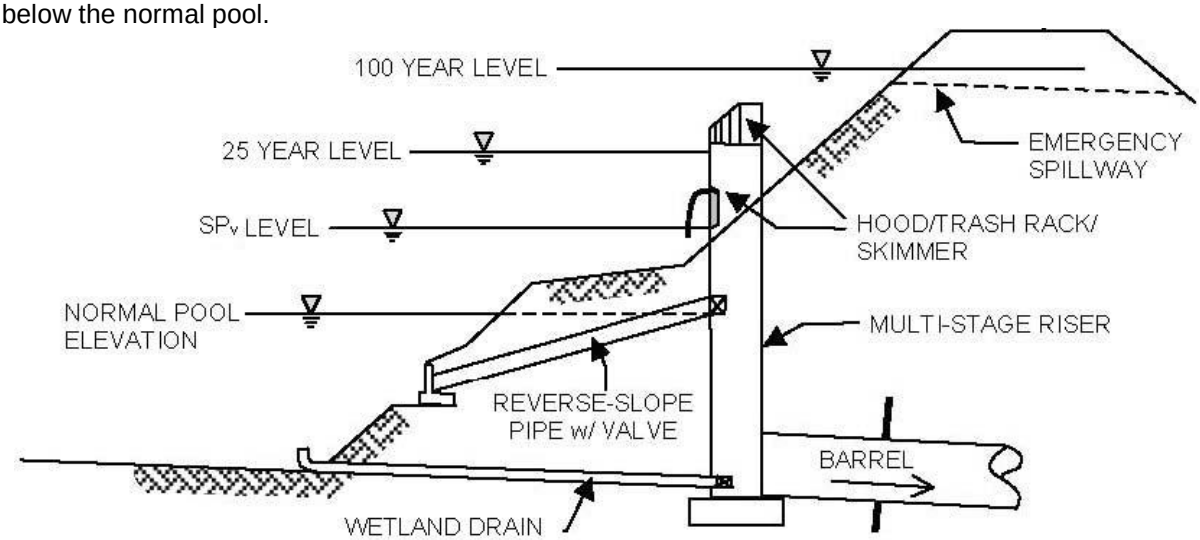

Figure 2.2.27-2 Typical Wetland Facility Outlet Structure

- The water quality outlet (if design is for an extended detention shallow wetland) and streambank protection outlet should be fitted with adjustable gate valves or other mechanism that can be used to adjust detention time.

- Higher flows pass through openings or slots protected by trash racks further up on the riser.
- After entering the riser, flow is conveyed through the barrel and is discharged downstream. Anti-seep collars should be installed on the outlet barrel to reduce the potential for pipe failure.
- Riprap, plunge pools or pads, or other energy dissipators are to be placed at the outlet of the barrel to prevent scouring and erosion. If a wetland facility daylights to a channel with dry weather flow, care should be taken to minimize tree clearing along the downstream channel, and to reestablish a forested riparian zone in the shortest possible distance. See Section 4.7 (*Energy Dissipation*) for more guidance.
- The wetland facility must have a bottom drain pipe located in the micropool with an adjustable valve that can completely or partially dewater the wetland within 24 hours.
- The wetland drain should be sized one pipe size greater than the calculated design diameter. The drain valve is typically a handwheel activated knife or gate valve. Valve controls shall be located inside of the riser at a point where they (a) will not normally be inundated and (b) can be operated in a safe manner.

See the design procedures in Section 4.5 (*Storage Design*) and Section 4.6 (*Outlet Structures*) for additional information and specifications on pond routing and outlet works.

G. EMERGENCY SPILLWAY

- An emergency spillway is to be included in the stormwater wetland design to safely pass flows that exceed the design storm flows. The spillway prevents the wetland's water levels from overtopping the embankment and causing structural damage. The emergency spillway must be located so that downstream structures will not be impacted by spillway discharges.
- A minimum of 1 foot of freeboard must be provided, measured from the top of the water surface elevation for the 100-year flood to the lowest point on top of the dam, not counting the emergency spillway.

H. MAINTENANCE ACCESS

- A maintenance right of way or easement must be provided to the wetland facility from a public road or easement. Maintenance access should be at least 12 feet wide, have a maximum slope of no more than 15%, and be appropriately stabilized to withstand maintenance equipment and vehicles.
- The maintenance access must extend to the forebay, safety bench, riser, and outlet and, to the extent feasible, be designed to allow vehicles to turn around.
- Access to the riser is to be provided by lockable manhole covers, and manhole steps within easy reach of valves and other controls.

I. SAFETY FEATURES

- All embankments and spillways must be designed to State of Texas Administrative Code for dams and reservoirs (see Appendix H).
- Fencing of wetlands is not generally desirable, but may be required by the local review authority. A preferred method is to manage the contours of deep pool areas through the inclusion of a safety bench (see above) to eliminate dropoffs and reduce the potential for accidental drowning.
- The principal spillway opening should not permit access by small children, and endwalls above pipe outfalls greater than 48 inches in diameter should be fenced to prevent a hazard.

J. **LANDSCAPING**

- A landscaping plan should be provided that indicates the methods used to establish and maintain wetland coverage. Minimum elements of a plan include: delineation of landscaping zones, selection of corresponding plant species, planting plan, sequence for preparing wetland bed (including soil amendments, if needed), and sources of plant material.
- Landscaping zones include low marsh, high marsh, and semi-wet zones. The low marsh zone ranges from 6 to 18 inches below the normal pool. This zone is suitable for the growth of several emergent plant species. The high marsh zone ranges from 6 inches below the pool up to the normal pool. This zone will support greater density and diversity of emergent wetland plant species. The high marsh zone should have a higher surface area to volume ratio than the low marsh zone. The semi-wet zone refers to those areas above the permanent pool that are inundated on an irregular basis and can be expected to support wetland plants.
- The landscaping plan should provide elements that promote greater wildlife and waterfowl use within the wetland and buffers.
- Woody vegetation may not be planted on a dam embankment or allowed to grow within 15 feet of the toe

of the dam and 25 feet from the principal spillway structure.

- A wetland buffer shall extend 25 feet outward from the maximum water surface elevation, with an additional 15-foot setback to structures. The wetland buffer should be contiguous with other buffer areas that are required by existing regulations (e.g., stream buffers) or that are part of the overall stormwater management concept plan. No structures should be located within the buffer, and an additional setback to permanent structures may be provided.
- Existing trees should be preserved in the buffer area during construction. It is desirable to locate forest conservation areas adjacent to ponds. To discourage resident water fowl populations, the buffer can be planted with trees, shrubs and native ground covers.
- The soils of a wetland buffer are often severely compacted during the construction process to ensure stability. The density of these compacted soils is so great that it effectively prevents root penetration and therefore may lead to premature mortality or loss of vigor. Consequently, it is advisable to excavate large and deep holes around the proposed planting sites and backfill these with uncompacted topsoil.

Guidance on establishing wetland vegetation can be found in Appendix F (*Landscaping and Aesthetics Guidance)*.

K. ADDITIONAL SITE-SPECIFIC DESIGN CRITERIA AND ISSUES

Physiographic Factors - Local terrain design constraints

- Low Relief – Providing wetland drain can be problematic
- High Relief – Embankment heights restricted
- Karst – Requires poly or clay liner to sustain a permanent pool of water and protect aquifers; limits on ponding depth; geotechnical tests may be required

Soils

- Hydrologic group “A” soils and some group “B” soils may require liner (not relevant for pocket wetland)

Special Downstream Watershed Considerations

- Local Aquatic Habitat – Design wetland offline and provide shading to reduce thermal impact; limit WQ_v-ED to 12 hours
- Aquifer Protection – Prevent possible groundwater contamination by preventing infiltration of hotspot runoff. May require liner for type “A” soils; Pretreat hotspots; 2 to 4 foot separation distance from water table.

2.2.27.6 Design Procedures

Step 1. Compute runoff control volumes from the Stormwater Management Design Approach

Calculate the Water Quality Volume (WQ_v), Streambank protection Volume (SP_v), and the 100year Flood Discharge, (for ED wetlands the design volume should be increased by 15%).

Details on the Stormwater Management Design Approach are found in Murfreesboro Stormwater Planning, Low Impact Design and Credit Guide.

Step 2. Determine if the development site and conditions are appropriate for the use of a stormwater wetland

Consider the Application and Site Feasibility Criteria in subsections 2.2.27.4 and 2.2.27.5-A (Location and Siting).

Step 3. Confirm local design criteria and applicability

Consider any special site-specific design conditions/criteria from subsection 2.2.27.5-K (Additional Site-Specific Design Criteria and Issues).

Check with local officials and other agencies to determine if there are any additional restrictions and/or surface water or watershed requirements that may apply.

Step 4. Determine pretreatment volume

A sediment forebay is provided at each inlet, unless the inlet provides less than 10% of the total design storm inflow to the pond. The forebay should be sized to contain 0.1 inches per impervious acre of contributing drainage and should be 4 to 6 feet deep. The forebay storage volume counts toward the total WQ_v requirement and may be subtracted from the WQ_v for subsequent calculations.

Step 5. Allocate the WQ_v volume among marsh, micropool, and extended detention volumes

Use recommended criteria from Table 2.2.27-1.

Step 6. Determine wetland location and preliminary geometry, including distribution of wetland depth zones

This step involves initially laying out the wetland design and determining the distribution of wetland surface area among the various depth zones (high marsh, low marsh, and deepwater). Set WQ_v permanent pool elevation (and WQ_v-ED elevation for extended detention shallow wetland) based on volumes calculated earlier.

See subsection 2.2.27.5-C (Physical Specification / Geometry) for more details.

Step 7. Compute extended detention orifice release rate(s) and size(s), and establish SP_v elevation

Shallow Wetland and Pocket Wetland: The SP_v elevation is determined from the stage-storage relationship and the orifice is then sized to release the streambank protection storage volume over a 24-hour period (12-hour extended detention may be warranted in some cold water streams). The streambank protection orifice should have a minimum diameter of 3 inches and should be adequately protected from clogging by an acceptable external trash rack. A reverse slope pipe attached to the riser, with its inlet submerged 1 foot below the elevation of the permanent pool is a recommended design. The orifice diameter may be reduced to 1 inch if internal orifice protection is used (i.e., an over-perforated vertical stand pipe with ½-inch orifices or slots that are protected by wirecloth and a stone filtering jacket). Adjustable gate valves can also be used to achieve this equivalent diameter.

ED Shallow Wetland: Based on the elevations established in Step 6 for the extended detention portion of the water quality volume, the water quality orifice is sized to release this extended detention volume in 24 hours. The water quality orifice should have a minimum diameter of 3 inches, and should be adequately protected from clogging by an acceptable external trash rack. A reverse slope pipe attached to the riser, with its inlet submerged one foot below the elevation of the permanent pool, is a recommended design. Adjustable gate valves can also be used to achieve this equivalent diameter. The SP_v elevation is then determined from the stage-storage relationship. The invert of the streambank protection orifice is located at the water quality extended detention elevation, and the orifice is sized to release the streambank protection storage volume over a 24-hour period (12-hour extended detention may be warranted in some cold water streams).

Step 8. Calculate the intermediate flood control release rate and water surface elevation

Set up a stage-storage-discharge relationship for the control structure for the extended detention orifice(s) and the flood control storm.

Step 9. Design embankment(s) and spillway(s)

Size emergency spillway, calculate 100-year water surface elevation, set top of embankment elevation, and analyze safe passage of the 100-year event (Q_f).

At final design, provide safe passage for the 100-year event. Attenuation may not be required.

Step 10. Investigate potential pond/wetland hazard classification

The design and construction of stormwater management ponds and wetlands are required to follow the latest version of the State of Texas Administrative Code for dams and reservoirs (see Appendix H).

Step 11. Design inlets, sediment forebay(s), outlet structures, maintenance access, and safety features.

See subsection 2.2.27.5-E through I for more details.

Step 12. Prepare Vegetation and Landscaping Plan A landscaping plan for the wetland facility and its buffer should be prepared to indicate how aquatic and terrestrial areas will be stabilized and established with

vegetation. See subsection 2.2.27.5-J (Landscaping) and Appendix F for more details.

2.2.27.7 Inspection and Maintenance Requirements

Table 2.2.27-2 Typical Maintenance Activities for Wetlands (Adapted from WMI, 1997 and CWP, 1998)

Constructed Wetland Systems	
Activity	Schedule
• Replace wetland vegetation to maintain at least 50% surface area coverage in wetland plants after the second growing season.	One-Time Activity
• Clean and remove debris from inlet and outlet structures. • Mow side slopes.	Frequently (3 to 4 times/year)
• Monitor wetland vegetation and perform replacement planting as necessary.	Semi-annual Inspection (first 3 years)
• Examine stability of the original depth zones and microtopographical features. • Inspect for invasive vegetation, and remove where possible. • Inspect for damage to the dam and inlet/outlet structures. Repair as necessary. • Note signs of hydrocarbon build-up, and remove appropriately • Monitor for sediment accumulation in the facility and forebay. • Examine to ensure that inlet and outlet devices are free of debris and operational.	Annual Inspection
• Repair undercut or eroded areas.	As Needed
• Harvest wetland plants that have been “choked out” by sediment build-up.	Annually
• Removal of sediment from the forebay	5 to 7 years or after 50% of the total forebay capacity has been lost
• Monitor sediment accumulations, and remove sediment when the pool volume has become reduced significantly, plants are “choked” with sediment, or the wetland becomes eutrophic.	10 to 20 years or after 25% of the wetland volume has been lost
• Ensure that inlets and outlets to each submerged gravel wetland cell are free from debris and not clogged. • Check for sediment buildup in gravel bed.	Monthly Annual inspection
• If sediment buildup is preventing flow through the wetland, remove gravel and sediment from cell. Replace with clean gravel and replant vegetation.	As needed
• Although there is less evaporation with a submerged as opposed to a surface wetland, supplemental water may be required during long periods without stormwater input.	As needed
• Routine maintenance of the vegetation (including harvesting) is not required, although weeds can be controlled by flooding the surface after planting and during early part of growing season.	As needed

Additional Maintenance Considerations and Requirements

- Maintenance requirements for constructed wetlands are particularly high while vegetation is being established. Monitoring during these first years is crucial to the future success of the wetland as a stormwater structural control. Wetland facilities should be inspected after major storms (greater than 2 inches of rainfall) during the first year of establishment to assess bank stability, erosion damage, flow channelization, and sediment accumulation within the wetland. For the first 3 years, inspections should be conducted at least twice a year.
- A sediment marker should be located in the forebay to determine when sediment removal is required.

- Accumulated sediments will gradually decrease wetland storage and performance. The effects of sediment deposition can be mitigated by the removal of the sediments.
- Sediments excavated from stormwater wetlands that do not receive runoff from designated hotspots are not considered toxic or hazardous material and can be safely disposed of by either land application or landfilling. Sediment testing may be required prior to sediment disposal when a hotspot land use is present. Sediment removed from stormwater wetlands should be disposed of according to an approved erosion and sediment control plan.
- Periodic mowing of the wetland buffer is only required along maintenance rights-of-way and the embankment. The remaining buffer can be managed as a meadow (mowing every other year) or forest.

Regular inspection and maintenance is critical to the effective operation of stormwater wetlands as designed. Maintenance responsibility for a wetland facility and its buffer should be vested with a responsible authority by means of a legally binding and enforceable maintenance agreement that is executed as a condition of plan approval.

2.2.27.8 Example Schematics

Figure 2.2.27-3 Schematic of Shallow Wetland
(Source: Center for Watershed Protection)

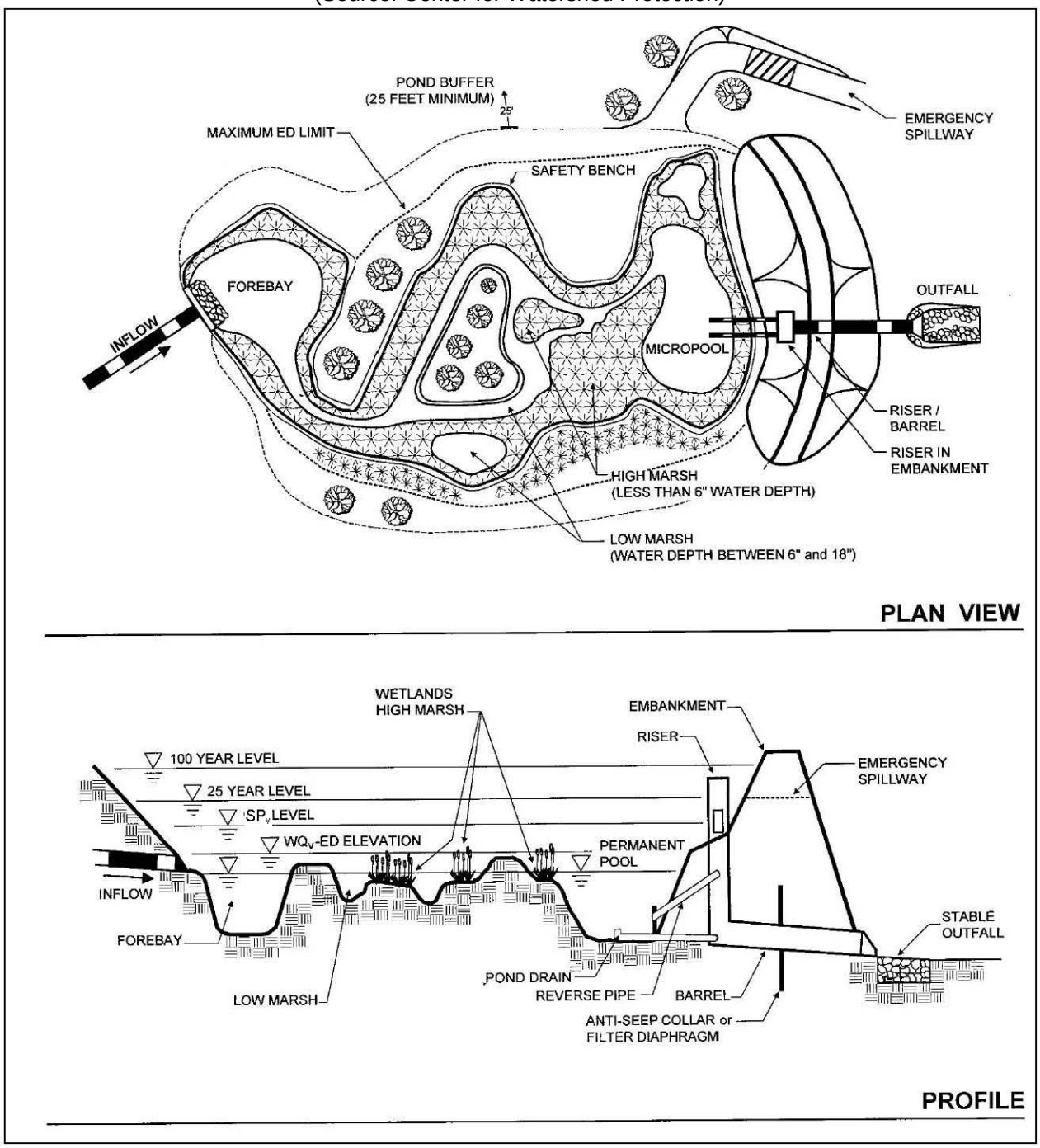

Figure 2.2.27-4 Schematic of Extended Detention Shallow Wetland
(Source: Center for Watershed Protection)

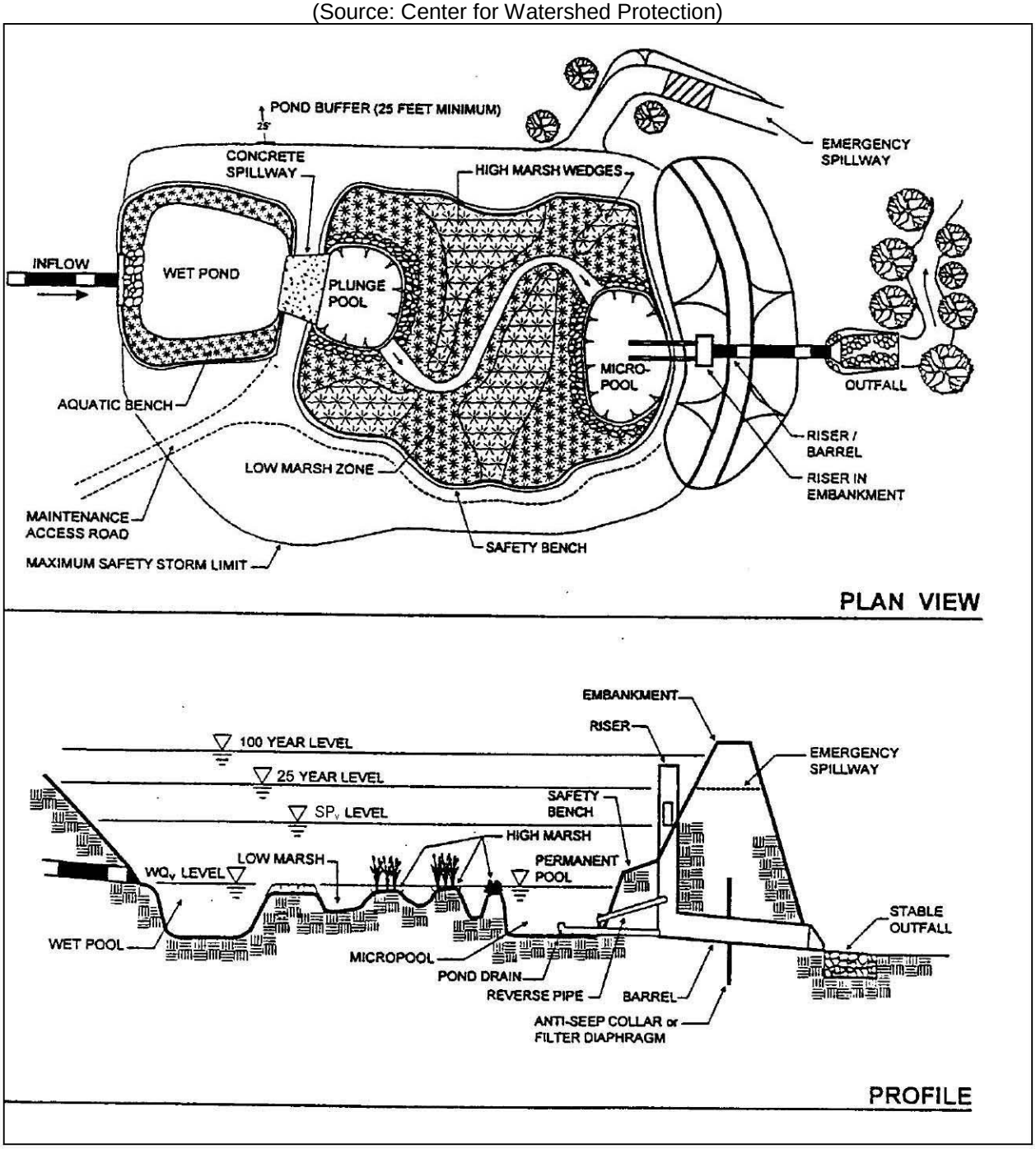

Figure 2.2.27-5 Schematic of Pond/Wetland System
(Source: Center for Watershed Protection)

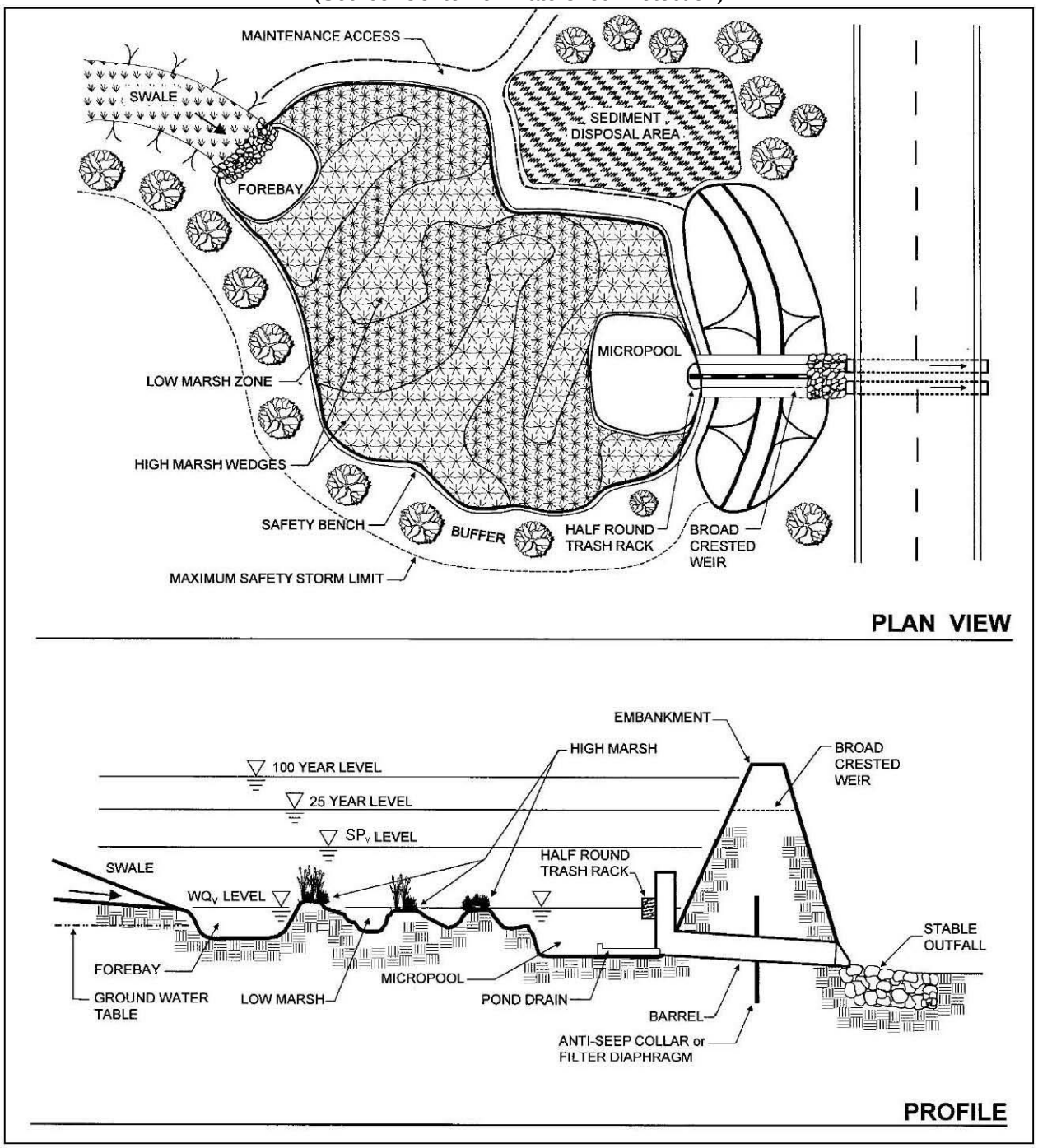

Figure 2.2.27-6 Schematic of Pocket Wetland
(Source: Center for Watershed Protection)

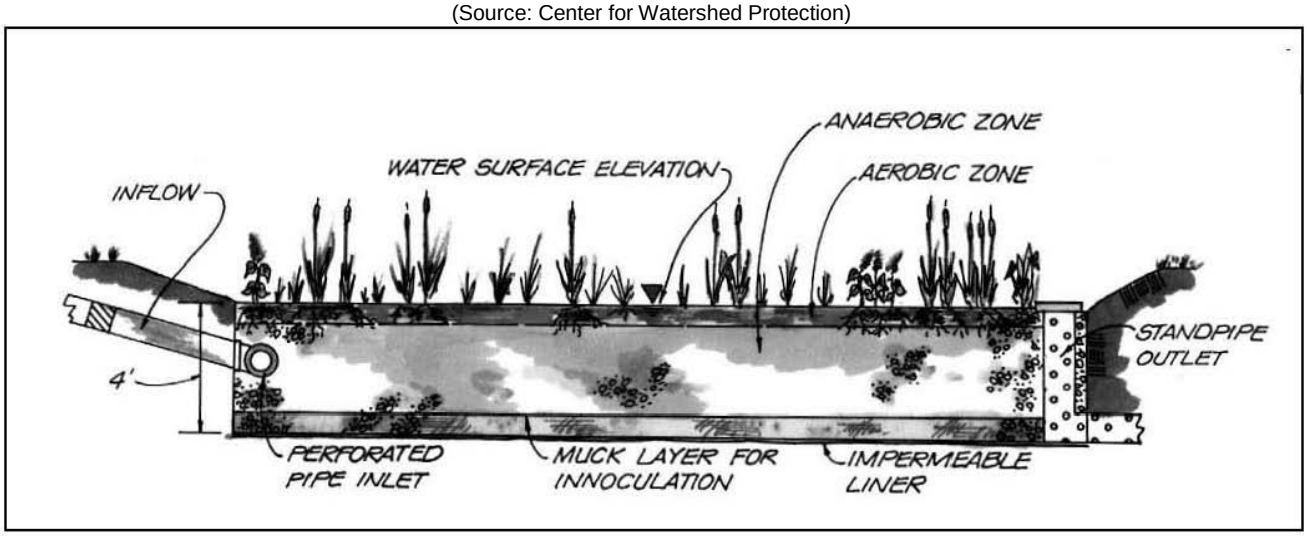

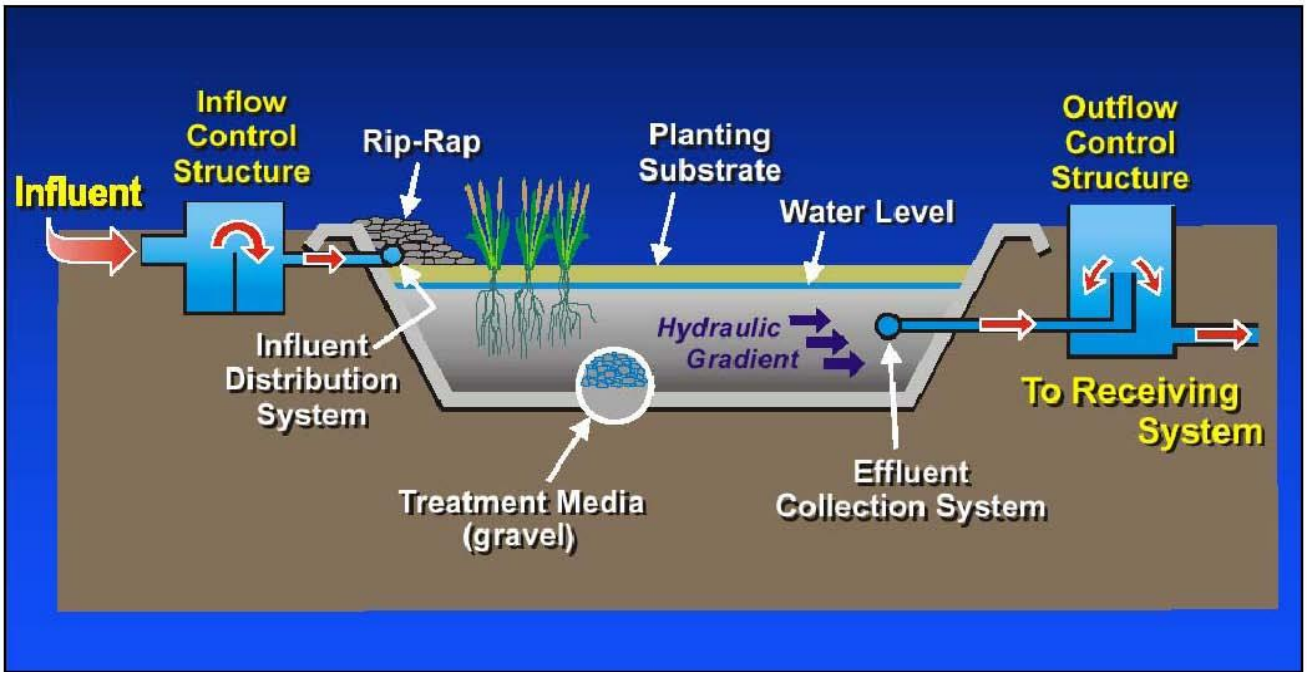

Figure 2.2.27-7 Schematics of Submerged Gravel Wetland System
(Sources: Center for Watershed Protection; Roux Associates Inc.)

2.2.27.9 Design Forms

Design Procedure Form: Storm Water Wetlands

PRELIMINARY HYDROLOGIC CALCULATIONS

1a. Compute WQ_v volume requirements
Copute Runoff Coefficient, R_v
Compute WQ_v

R_v = _____
WQ_v = _____ acre-ft

1b. Compute SP_v
Copute average release rate
Compute Q_p (100-year detention volume required)
Add 15% to the required Q_p volume (if ED)
Compute (as necessary) Q_f

SP_v = _____ acre-ft
release rate = _____ cfs
Q_p = _____ acre-ft
Q_p * 15% = _____ acre-ft
Q_f = _____ cfs

STORM WATER WETLAND DESIGN

2. Is the use of a storm water wetland appropriate?

See subsections 5.2.27.4 and 5.2.27.5-A

3. Confirm local design criteria and applicability.

4. Pretreatment volume
Vol_{pre} = 1 (0.1")(1'/12")

Vol_{pre} = _____ acre-ft

5. Allocation of Pool, Marsh, and ED Volumes

Shallow Wetland: Vol_{pool} = 0.25 (WQ_v)
Vol_{marsh} = 0.75 (WQ_v)

Vol_{pool} = _____ acre-ft
Vol_{marsh} = _____ acre-ft

Shallow ED Wetland: Vol_{pool} = 0.25 (WQ_v)
Vol_{marsh} = 0.25 (WQ_v)
Vol_{ED} = 0.5 (WQ_v)

Vol_{pool} = _____ acre-ft
Vol_{marsh} = _____ acre-ft
Vol_{ED} = _____ acre-ft

Pocket Wetland: Vol_{pool} = 0.25 (WQ_v)
Vol_{marsh} = 0.75 (WQ_v)

Vol_{pool} = _____ acre-ft
Vol_{marsh} = _____ acre-ft

6. Allocation of Surface Area
(choose from Table 5.2.27-1 based on wetland variant)
Pool/Deepwater Wetland Zone (1.5-6 feet deep)
Low Marsh Wetland Zone (6-18 inches deep)
High Marsh Wetland Zone (0-6 inches deep)
Semi-Wet Wetland Zone (above pool depth)

$Area_{water}$ = _____ acres, % = _____
$Area_{low}$ = _____ acres, % = _____
$Area_{high}$ = _____ acres, % = _____
$Area_{semi}$ = _____ acres, % = _____

Conduct grading and determine storage available for marsh zones (and ED if applicable), and compute orifice size

Prepare an elevation-storage table and curve using the average area method for computing volumes.

Elevation MSL	Area ft^2	Average Area ft^2	Depth ft	Volume ft^3	Cummulative Volume ft^3	Cummulative Volume ac-ft	Volume above Permanent Pool ac-ft

Notes: _____

7. WQ_v Orifice Computations
Average ED release rate (if applicable) — release rate _____ cfs
Average head, h = (ED elev. - Permanent pool elev.)/2 — h = _____ ft
Area of orifice from orifice equation — A = _____ ft^2
$Q = CA(2gh)^{0.5}$ — diameter = _____ in

Discharge equation $Q = (h)^{0.5}$ — factor = _____ $(h)^{0.5}$

Compute release rate for SP_v-ED control and establish SP_v elevation — WSEL = _____ ft-NGVD
Release rate = — release rate = _____ cfs
Average head, h = (SP_v elev. - Permanent pool elev.)/2 — h = _____ ft
Area of orifice from orifice equation — A = _____ ft^2
$Q = CA(2gh)^{0.5}$ — diameter = _____ in
Discharge equation $Q = (h)^{0.5}$ — factor = _____ $(h)^{0.5}$

8. Calculate Q_p release rate and WSEL — ***Set up a stage-storage-discharge relationship***

Elevation	Storage	Low Flow	Riser			Barrier		Emergency	Total
		WQ_v-ED	SPv-ED	High Storage		Inlet	Pipe	Spillway	Storage
MSL	ac-ft	Ft(ft) Q(cfs)	Ft(ft) Q(cfs)	Orif. Ft Q	Weir Ft Q	Ft(ft) Q(cfs)	Ft(ft) Q(cfs)	Ft(ft) Q(cfs)	Q(cfs)

Q_p = pre-dev. peak discharge - (WQ_v-ED release + SP_v-ED release) — Q_p = _____ cfs

Maximum head = — H = _____ ft
Use weir equation for slot length ($Q = CLH^{3/2}$) — L = _____ ft

Check inlet condition
Check outlet condition — ***Use culvert charts (Section 4.2)***

9. Size emergency spillway, calculate 100-year WSEL and set top of embankment elevation — $WSEL_{25}$ = _____ ft
$WSEL_{100}$ = _____ ft
Q_{ES} = _____ cfs
Q_{ps} = _____ cfs

10. Investigate potential pond hazard classification — ***See Appendix H***

11. Design inlets, sediment forebays, outlet structures, maintenance access, and safety features. — ***See subsection 5.2.27.5-D through H***

12. Attach landscaping plan (including wetland vegetatoin) — ***See Appendix F***

Notes: _____